

COLORADO CULTURAL RESOURCE SURVEY
Management Data Form

OAHP1400
Rev. 11/10

1. Resource Number: 5CF.3194		2. Temporary Resource Number:	
3. Attachments (check as many as apply)		4. Official determination (OAHP use only)	
X	Prehistoric Archaeological Component		Determined Eligible NR\SR
	Historic Archaeological Component		Determined Not Eligible NR\SR
	Historic Architectural Component		Nominated
	Linear Component		Need Data NR\SR
X	Sketch/Instrument Map (required)		Contributing to NR Dist.\SR Dist.
X	U.S.G.S. Map Photocopy (required)		Not Contributing to NR Dist.\SR Dist.
X	Photograph(s) (required)		Supports overall linear eligibility NR\SR
	Other, specify:		Does not support overall linear eligibility NR\SR
I. IDENTIFICATION			
5. Resource Name:			
6. Project Name/Number: CR-RG-18-037 P Mount Shavano Vegetation Treatment			
7. Government Involvement: Federal – Bureau of Land Management – Royal Gorge Field Office			
8. Site Categories: Check as many as apply			
Prehistoric:	X	archaeological site	paleontological site
			In existing National Register District
National Register District name:			
Historic:		archaeology site	building(s)
			structure(s)
			object(s)
			In existing National Register District
National Register District name:			
9. Owner(s)'s Name and Address: Bureau of Land Management, Royal Gorge Field Office			
10. Boundary Description and Justification: The boundary is based on the observed distribution of artifacts.			
11. Site/Property Dimensions:	110 m	70 m	Area: m ²
			Acres (m ² /4047): 1.487
Area was calculated by:		ArcGIS 10.5	
II. LOCATION			
12. Legal Location			
PM	Site Locations Redacted per CRS 24-72-203(1), CRS 24-80-405(2), and the Archaeological Resource Protection Act (ARPA) of 1979 (as amended)		
if section is irregular, explain alignment method:			
13. USGS Quad: Maysville 7.5'		14. County: Chaffee	
15. UTM Coordinates: NAD83 13N			
A.	Site Locations Redacted per CRS 24-72-203(1), CRS 24-80-405(2), and the Archaeological Resource Protection Act (ARPA) of 1979 (as amended)		
B.			
C.			
D.			
16. UTM Source:	Corrected/GPS/rectified survey (<5m error)		
17. Site Elevation (feet): 8200			
18. Address:	Lot:	Block:	Addition:
Site Locations Redacted per CRS 24-72-203(1), CRS 24-80-405(2), and the Archaeological Resource Protection Act (ARPA) of 1979 (as amended)			
III. NATURAL ENVIRONMENT/SITE CONDITION			
20. General Description: The site is located along the terrace just north of Blank Gulch and west of the Arkansas River. Vegetation in the near area is consistent with a Rocky Mountain Basin/Montane Sagebrush Steppe and Ponderosa Pine Woodland. Local geology consists primarily of Tertiary-aged Dry Union Formation sandstone and siltstones as well as pre-Bull			

Lake gravels and alluviums. Local soils are St. Elmo gravelly sandy loam and Tigiwon-Turret cobbly sandy loams.						
21. Soil depth (cm) and description: Surface exposed lying atop a gravelly landscape						
22. Condition						
a. Architectural/Structural			b. Archaeological/Paleontological			
	Excellent			Undisturbed		
	Good			Light disturbance		
	Fair			Moderate disturbance		
	Deteriorated		X	Heavy disturbance		
	Ruins			Total disturbance		
23. Describe condition: The site is a widely distributed surface lithic and tool scatter consisting of 11 artifacts (9 flakes, 1 scraper, and one biface) spread across nearly 1.5 acres, yielding a density of approximately 1 artifact every 550 square meters.						
24.	Vandalism:		Yes	X	No	
Describe: None apparent though the area is heavily used for recreation and surface collection is likely.						
IV. NATIONAL/STATE REGISTER ELIGIBILITY ASSESSMENT						
25. Context or Theme: Prehistoric tool manufacture, use, rejuvenation, and discard						
26. Applicable National Register Criteria:						
	A. Associated with events that have made a significant contribution to the broad pattern of our history					
	B. Associated with the lives of persons significant in our past					
	C. Embodies the distinctive characteristics of a type, period, or method of construction, or that represent the work of a master, or that possess high artistic values, or that represent a significant and distinguishable entity whose components may lack individual distinction					
	D. Has yielded, or may be likely to yield, information important in history or prehistory					
X	Does not meet any of the National Register criteria					
	Qualifies under exceptions A through G. List exception:					
27. Applicable State Register Criteria:						
	A. Property is associated with events that have made a significant contribution to history					
	B. Property is connected with persons significant in history					
	C. Property has distinctive characteristics of a type, period, method of construction or artisan					
	D. Property is of geographic importance					
	E. Property contains the possibility of important discoveries related to prehistory or history					
X	Does not meet any of the State Register criteria					
28. Area(s) of significance: Not significant						
29. Period(s) of significance: Not significant						
30.	Level of significance:		National		State	Local
31. Statement of significance: The site is not associated with any important events or people, has no distinctive characteristics, is not of geographic importance, and does not appear to possess potential to yield important information. The lack of buried materials suggests that surface inventory has exhausted the sites data potential and no further work is necessary.						
32. Statement of historic integrity related to significance. Not significant						
33.	National Register Eligibility Field Assessment:		Eligible	X	Not eligible	Need data
	Linear Segment Evaluation (if applicable):		Supporting		Non-Supporting	
34.	Status in an Existing National Register District:		Contributing		Non-Contributing	
35.	State Register Eligibility Field Assessment:		Eligible	X	Not eligible	Need data
36.	Status in an Existing State Register District:		Contributing		Non-Contributing	
37.	National/State Register District Potential:		Yes	X	No	Describe:
38.	Cultural Landscape Potential		Yes	X	No	Describe:
39.	If Yes to either 37 or 38, is this site:		Contributing		Non-Contributing	
Explain:						

V. MANAGEMENT AND ADMINISTRATIVE DATA										
40. Threats to Resource:	Erosion and recreation									
41. Existing Protection:	None									
42. Local landmark designation:					43. Easement:					
44. Recorder's Management Recommendations: No further work is necessary										
VI. DOCUMENTATION										
45. Previous Actions Accomplished at the site:			Tested		Partial excavation		Complete excavation			
None										
46. Known collections/reports/interviews and other references (list): None										
VI.DOCUMENTATION (CONTINUED)										
47. Primary Location of Additional Data: BLM – RGFO										
48. State or Federal Permit Number:										
49. Collection: Artifact collection authorized?	X	Yes		No	Were artifacts collected?		Yes	X	No	
Artifact Repository: NA										
50. Photograph Numbers: (4) 5CF.3194.01_Biface_Photo_1 - 5CF.3194_Site_Setting										
Digital files at: BLM – RGFO										
51. Report Title: Mount Shavano Vegetation Treatment										
52. Recorder(s): Amie Andrews, Erica Hayes, Michael Troyer								Date: 5/13/2019		
53. Recorder Affiliation: BLM-Royal Gorge Field Office										
Phone Number/Email: (719) 269-8587 / mtroyer@ blm.gov										

NOTE: Please attach a site map, a photocopy of the USGS 1:24000 map indicating resource location, and photographs.

Colorado Historical Society - Office of Archaeology & Historic Preservation
1560 Broadway, Suite 400 Denver, CO 80202
303-866-3395

COLORADO CULTURAL RESOURCE SURVEY
Prehistoric Archaeological Component Form

OAFP1401
 Rev. 11/10

1. Resource Number:	5CF.3194	2. Temporary Resource Number:	
3. Site Type:	Open lithic scatter		
4. General Component Description: The site consists of a widely distributed surface lithic and tool scatter consisting of 11 artifacts (9 flakes, 1 scraper, and one biface) spread across nearly 1.5 acres, yielding a density of approximately 1 artifact every 550 square meters.			
5. Non-Architectural Prehistoric Features (note dimensions in centimeters or meters)			
Map Reference	Description	Construction Material	Dimensions
None			
6. Architectural Prehistoric Features (note dimensions in centimeters or meters)			
Map Reference	Description	Construction Material	Dimensions
None			
7. Artifact classes (flake, uniface, mano, scraper, etc.)			
Description	Material	Quantity	
Flakes; interior 1-2 cm	Red, pink, and orange chert	9	
Biface 3.0 x 1.5 x 0.3 cm; broken tip and side	Red quartzite	1	
Unifacial scraper 2.0 x 1.3x 0.6 cm	Red/pink chert	1	
The above artifact quantities reflect (check one)			
<input checked="" type="checkbox"/>	total quantity of artifacts observed at the site	<input type="checkbox"/>	only those artifacts that were collected
<input type="checkbox"/>	extrapolated quantities based on a sample	<input type="checkbox"/>	other, specify:
8. Chronology (List all prehistoric components present. Attach continuation sheet if necessary)			
Cultural Affiliation: Prehistoric unknown			Date: Unknown
Dating Criteria: Lack of diagnostic artifacts			
9. Depth of Cultural Deposits: The site is surface exposed. Local geomorphology largely precludes meaningful deposition. The geology is largely composed of alluvial gravels overlain by thin deposits of sand. Soil formation is non-existent. The area broadly is very erosive and actively deflating. The wide distribution of artifacts and lack of stained sediment or any features (hearths or artifact concentrations) further suggests the entire plateau has been heavily impacted by erosion. The area is dissected by intermittent drainages that suggest that flash flooding and sheeting is common. Trowel probing across the site did not reveal intact sediments needed for the preservation of subsurface components.			
Based on:	Geomorphology and trowel testing and pin flag depth testing.		
10. Activities inferred from the remains: Lithic tool manufacture, use (hunting), rejuvenation, and discard.			
11. Is this site likely to yield information important in prehistory?			
<input type="checkbox"/>	<input type="checkbox"/>	<input type="checkbox"/>	<input checked="" type="checkbox"/>
Yes X No Unknown			
If yes or unknown, describe below. Identify research domains and supporting data.			
Potential Within	Describe		
a. Subsurface deposits within a feature	None		
b. Subsurface deposits outside a feature	None		
c. Midden	None		
d. Other	None		
12. Recorder(s): Michael Troyer			Date: 5/13/19

Colorado Historical Society - Archaeology & Historic Preservation
 1560 Broadway, Suite 400, Denver, CO 80202
 303-866-3395

Photo Log
Site 5CF.3194

Photo Number	Subject	Direction
Figure 1	Red quartzite biface	Close-up
Figure 2	Red quartzite biface	Close-up
Figure 3	Orange/red chert Unifacial scraper	Close-up
Figure 4	Site overview	NW




Figure 1: 5CF.3194.01 Biface Photo 1



Figure 2: 5CF.3194.01 Biface Photo 2



Figure 3: 5CF.3194.02 Scraper Photo 1



Figure 4: 5CF.3194 Site Setting

CR-RG-18-037 P

New Mexico Principal Meridian

T. 50 N., R. 7 E.

T. 50 N., R. 8 E.

Chaffee County

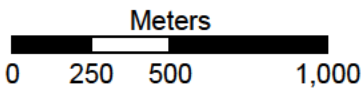
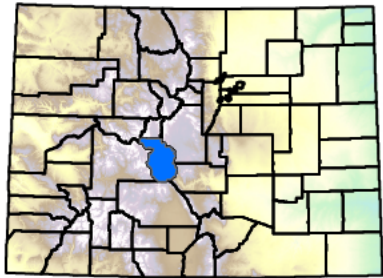
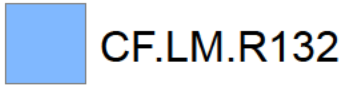
Maysville 7.5'

Salida West 7.5'

8277 feet

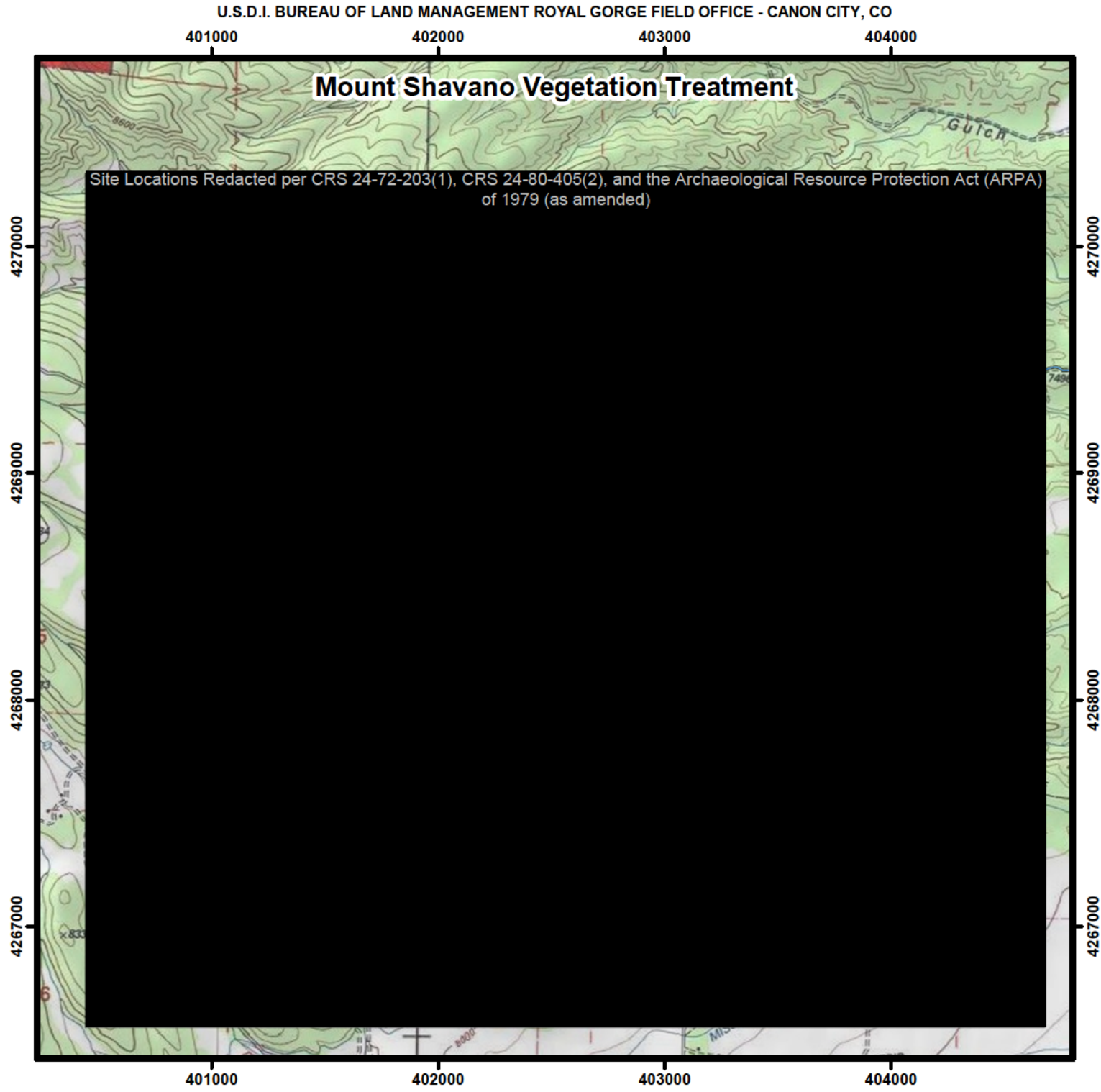
1:24,000

NAD 1983 UTM Zone 13N



Michael Troyer

5/1/2019



CR-RG-18-037 P

New Mexico Principal Meridian

T. 50 N., R. 7 E.

T. 50 N., R. 8 E.


Chaffee County

Maysville 7.5'

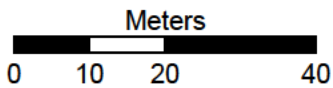
Salida West 7.5'

1:1,000

NAD 1983 UTM Zone 13N

 CF.LM.R132

Site Locations Redacted per CRS 24-72-203(1), CRS 24-80-405(2), and the Archaeological Resource Protection Act (ARPA) of 1979 (as amended)



Michael Troyer

5/1/2019

